

## The Petit-Rhône dike

Arles



Le Petit-Rhône - Sylvérial, côté Gard (©Juliette Primpier - PNR Camargue)

*Take the dike and follow the Petit-Rhône along the water, one of the two arms of the Rhône*

A walk full of charm along the Petit-Rhône ! During this hike, you will see a parade of rice fields and farmhouses. Along the way, Camargue horses can also enjoy the tranquillity of the Petit-Rhône. A course punctuated by the Cours du Petit-Rhône !

### Useful information

Practice : WALKING

Duration : 6 h

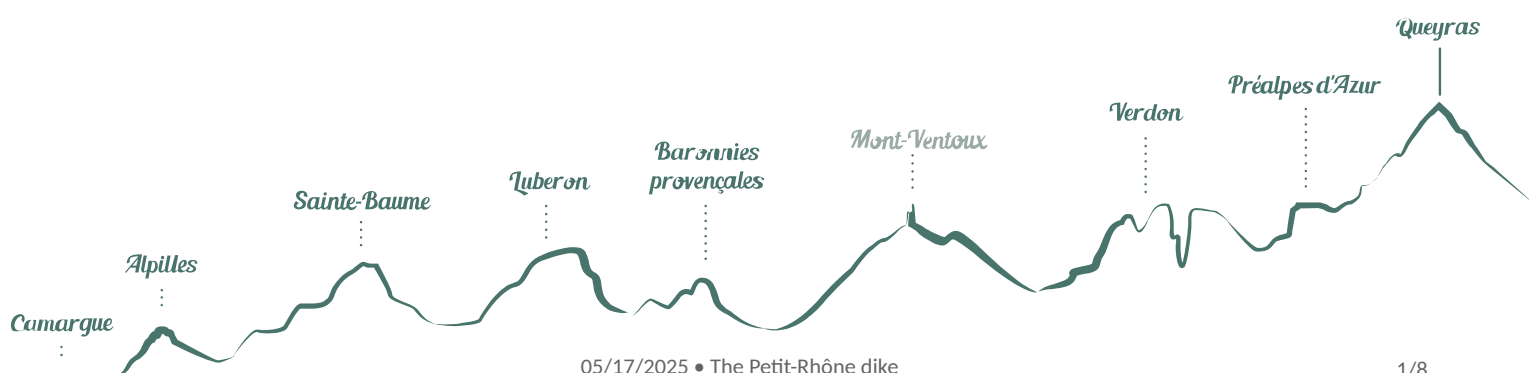
Length : 24.6 km

Trek ascent : 32 m

Difficulty : Very easy

Type : Aller-retour

Themes : Waters and rivers



# Trek

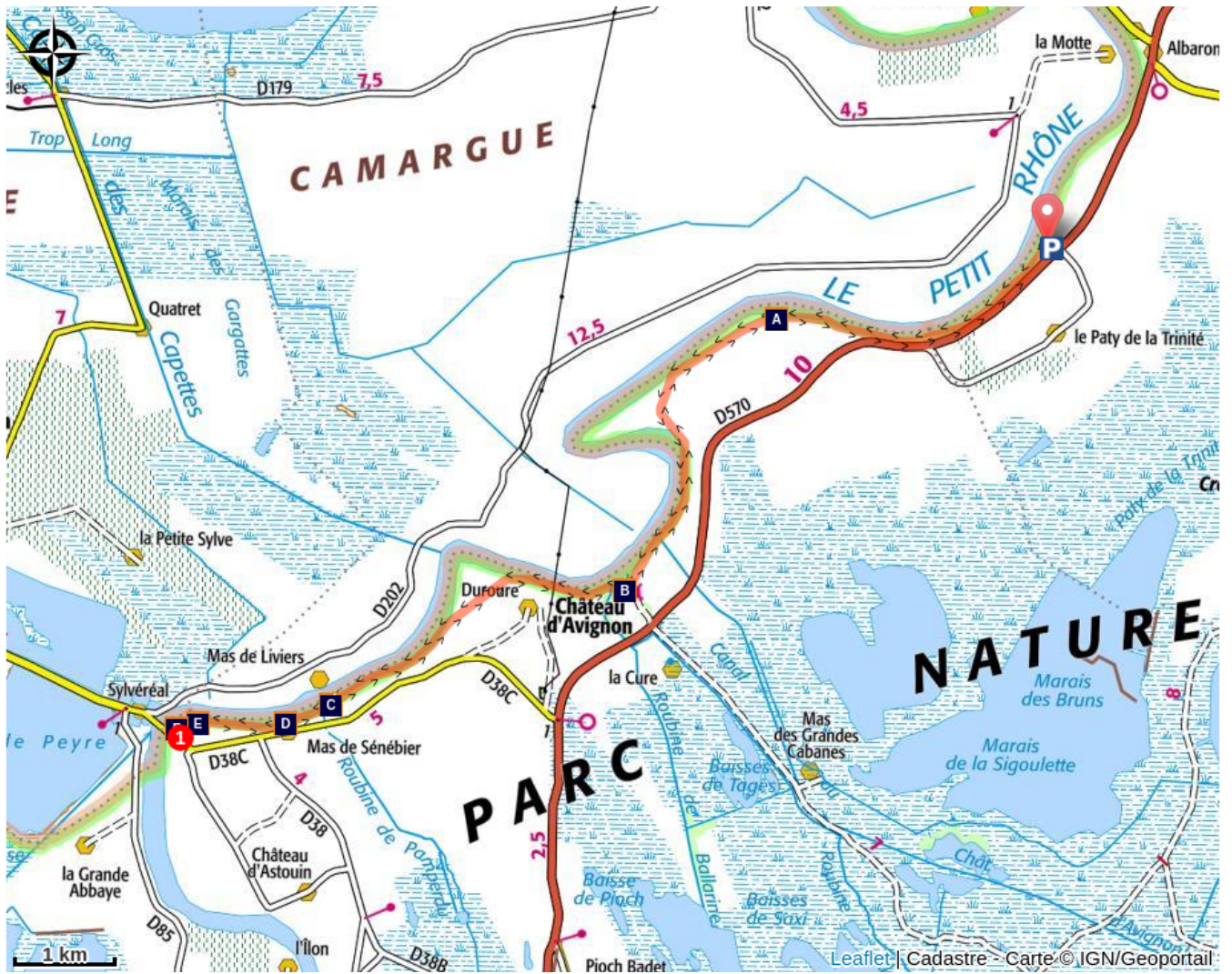
Departure : Rest area of ??Paty-de-la-Trinité, Arles


Arrival : Le Paty-de-la-Trinité

From the rest area of ??Paty-de-la-Trinité, head towards the Petit-Rhône and take the dike on the left which runs along the Petit-Rhône for 12 km.

**1** - At the Sylvéréal Bridge, make a U-turn to return to the rest area of ??Paty-de-la-Trinité.

# On your path...



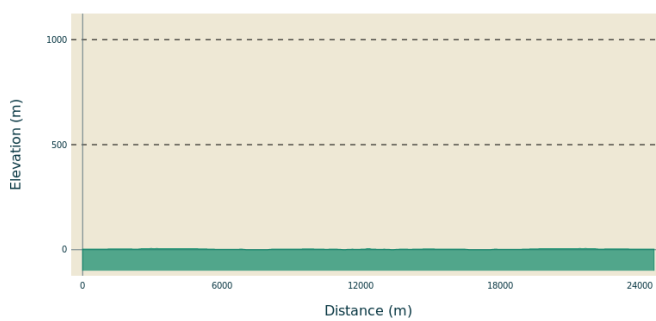
-  Le Petit-Rhône (A)
-  Rice fields (C)
-  The Avignon Castle (B)
-  The Catfish (D)
-  The Camargue Biosphere Reserve (E)
-  The Sylvéreal Bridge (F)

# All useful information

## **AdVICES**

Cycling and horse riding is prohibited on the Rhone dikes.

## **Altimetric profile**



Min elevation 0 m  
Max elevation 6 m

## **Access**

18 km south-west of Arles, by the D570.

## **Advised parking**

Stationnement à l'aire de repos du Paty-de-la-Trinité

## **Information desks**

OT Saintes-Maries-de-la-Mer - Tourisme en Camargue



5 Avenue Van Gogh, 13460 Saintes Maries de la Mer

[info@saintesmaries.com](mailto:info@saintesmaries.com)

Tel : 04 90 97 82 55

<http://www.saintesmaries.com/>

the Camargue museum

Mas du pont de rousty, 13200 Arles

[info@parc-camargue.fr](mailto:info@parc-camargue.fr)

Tel : +33 (0)4 90 97 10 40

<http://www.parc-camargue.fr/>

# On your path...

---



## Le Petit-Rhône (A)

The Petit-Rhône is an arm of the Rhône delta which marks the administrative boundary between the Provence-Alpes-Côte d'Azur and Occitanie regions, between the departments of Bouches-du-Rhône and Gard, and more symbolically between the Camargue gardoise and the great Camargue. It separates from the Grand Rhone north of Arles to reach the Mediterranean Sea near Saintes-Maries-de-la-Mer. The Sauvage ferry, the Sylvéréal bridge and the Fourques bridge ensure the crossing of the Petit-Rhône.

Attribution : ©Juliette Primpier - PNR Camargue

---



## The Avignon Castle (B)

On the edge of the Petit-Rhône, the estate covers about 21 ha. While he was a farmhouse in an area hostile to the eighteenth century, Francis Joseph of Avignon d'Arlatan had built the first building. The estate underwent significant agricultural development during the industrial era and in the 19th century became a major center for irrigated viticulture. Louis Noilly Prat, a rich merchant from Marseille, brought his touch of modernity in the 1890s: electric lighting, central heating, running water.

Attribution : ©DR

---



## Rice fields (C)

Rice farming has been present in the Camargue since the post-war period. Complex, this culture follows several stages: lifting, tillering, bolting, return and flowering. The land is flooded to promote the germination of rice grains and prevent the proliferation of fungi. Rice farming therefore requires freshwater irrigation and extensive drainage to develop the saltiest land. Huge amounts of water between the two arms of the Rhône (400 million m<sup>3</sup> per year) are needed.

Attribution : ©Laurie Vannel - PNR Camargue

---



## The Catfish (D)

The mild climate of Camargue and the abundance of fish such as mussels, wolfs, shads make the delta a great fishing spot. Catfish have developed abundantly in the Rhone, there are certainly the largest specimens in Europe. The catfish are therefore freshwater fish that average 1.5 m long but can reach 2.73 m. In the Petit-Rhône, a few kilometers from the Sylvéréal bridge, some fish exceed 2 m 60 and weigh more than 100 kg.

Attribution : ©DR



## The Camargue Biosphere Reserve (E)

The Camargue was classified as a Biosphere Reserve in 1977 by UNESCO. Between these folds still partly wooded, are divided lowlands occupied by lagoons lined with salt steppes, marshes and ponds. The agricultural lands are composed of wet meadows and grazers dedicated to the grazing of bulls and horses, old marshes converted into rice paddies of lagoons designed for the exploitation of salt and vegetable crops and viticulture on the dunes.

Attribution : ©Opus Species - PNR Camargue

---



## The Sylvérial Bridge (F)

Sylvérial means "royal forest" because there was a pine forest between Sylvérial and Albaron. The Sylvérial Bridge connects the Petit and Grande Camargue, between Gard and Bouches-du-Rhône. Crossing the Petit-Rhône was done through floating boats linked to each other until the construction of a bridge that was destroyed during the Second World War, a ferry then ensured the relay between the two departments until the construction of the current bridge in 1956.

Attribution : ©Juliette Primpier - PNR Camargue



- En aucun cas les auteurs des contenus de ce site ne sauraient être tenus pour responsables de problèmes ou d'accidents sur les itinéraires cités.
- Cependant, nous comptons sur vous pour signaler toutes contradictions importantes entre cette fiche et le terrain.
- Pensez également à signaler les éventuels problèmes rencontrés pendant votre balade sur <http://sentinelles.sportsdenature.fr> (erreur de balisage, panneau défectueux, pollution, conflit d'usages...).
- La vente de cette fiche est autorisée au coût d'impression.
- Ne pas jeter dans la nature.

L'outil Geotrek a été financé par l'Union européenne, le Parc national des Ecrins et le Parc national du Mercantour.

Le projet Chemins des Parcs est financé par la Région Provence-Alpes-Côte-d'Azur et les Parcs naturels régionaux des Alpilles, de Camargue, du Luberon, du Queyras et du Verdon.

Ce projet partenarial rassemble également le Comité Régional du Tourisme, les agences départementales de développement touristique, les offices de tourisme et les syndicats d'initiative.

- The authors of this website will in no case be held responsible for problems or accidents on the routes mentioned.
- We count on you to point out any inconsistency between this content and the field itineraries
- Please report any problems encountered on the routes (route marking problems, defective panels, pollution, conflict of uses ...) on <http://sentinelles.sportsdenature.fr>
- The sale of this sheet is authorized at the cost of printing
- Please don't litter

The Geotrek tool was funded by the European Union, the Ecrins National Park and the Mercantour National Park.

The Chemins des Parcs project is funded by the Provence-Alpes-Côte-d'Azur Region and the regional nature parks of Alpilles, Camargue, Luberon, Queyras and the Verdon.

This project was developed in partnership with the Regional Tourism Committee, the departmental tourist development agencies, and tourist offices.

[www.cheminsdesparcs.fr](http://www.cheminsdesparcs.fr)

*Tours et détours dans les Parcs naturels régionaux  
de Provence-Alpes-Côte d'Azur*

Avec le soutien de

